


**individual data
with spatial properties**





potential areal data

areal data

single-region system

multi-region system



areal data

→
aggregation: grouping by spatial properties